

**The Great Grid Upgrade**

Sea Link

# Sea Link

**Volume 2: Plans and Drawings**

**Document 2.3: Land Plans Part 1 of 2**

**Planning Inspectorate Reference: EN020026**

**Version: F  
March 2026**

**Infrastructure Planning (Applications: Prescribed Forms and Procedure)  
Regulations 2009 Regulation 5(2)(i)**

**nationalgrid**

**Page intentionally left blank**

---

## Version History

Date	Version	Status	Description / Changes
March 2025	A	Final	For DCO submission
October 2025	B	Final	Updated due to Errata
November 2025	C	Final	Updated to change some permanent compounds to temporary; Also update to plot number Errata.
November 2025	C (v2)	Final	Updates submitted as part of the change request.
January 2026	D	Final	Updates submitted as part of the data refresh
February 2026	E	Final	Updated following issues raised at CA Hearing 1 in January 2026
March 2026	F	Final	Updates due to Errata

---

# Contents Page

**2.3.1 Land Plans - Suffolk** **1**

2.3.2 Land Plans - Kent 9

## **2.3.1 Land Plans - Suffolk**



THE NATIONAL GRID (SEA LINK) ORDER  
 PINS APPLICATION NUMBER: EN020026  
 LAND PLANS - SUFFOLK  
 REGULATION 5(2)(i)-(iii)  
 KEY PLAN 1 OF 1  
 IN THE DISTRICT OF EAST SUFFOLK DISTRICT COUNCIL

Legend

- Order Limits
- 1 Illustration of the edge of sheet and each sheet number
- Local Authority Boundary



East Suffolk  
District Council

Notes

1. This plan is scaled at paper size A0, therefore any prints taken at smaller sizes will affect accuracy of the measurement units and should not be scaled against.
2. For further information in regard to what the plans are showing, please see 'Guide to the Plans' (Document Ref 2.1)

Coordinate System: British National Grid  
 Sheet X Centroid Coordinate: 642519      Sheet Y Centroid Coordinate: 260135  
 125 0 625 1250  
 Metres

BACKGROUND MAPS INFORMATION HAS BEEN REPRODUCED FROM THE ORDNANCE SURVEY BY PERMISSION OF ORDNANCE SURVEY OF THE CONTROLLER OF HIS MAJESTY'S STATIONERY OFFICE. ORDNANCE SURVEY LICENSE NUMBER: 100030004.

Issue	Date	Remarks	Drawn	Checked	Approved
F	06/03/2026	For Deadline 5	FMA	HKO	LJO
E	05/02/2026	For Deadline 4	HDA	HKO	LJO
D	07/01/2026	For Deadline 3	HDA	HKO	LJO
C ver 2	21/11/2025	Change Request Version	HDA	ZHU	LJO
C	18/11/2025	For Deadline 1	HDA	DTA	SAN
B	07/10/2025	For Deadline A	HDA	OFO	SAN
A	06/03/2025	For Submission	KGA	DTA	LJO

Title

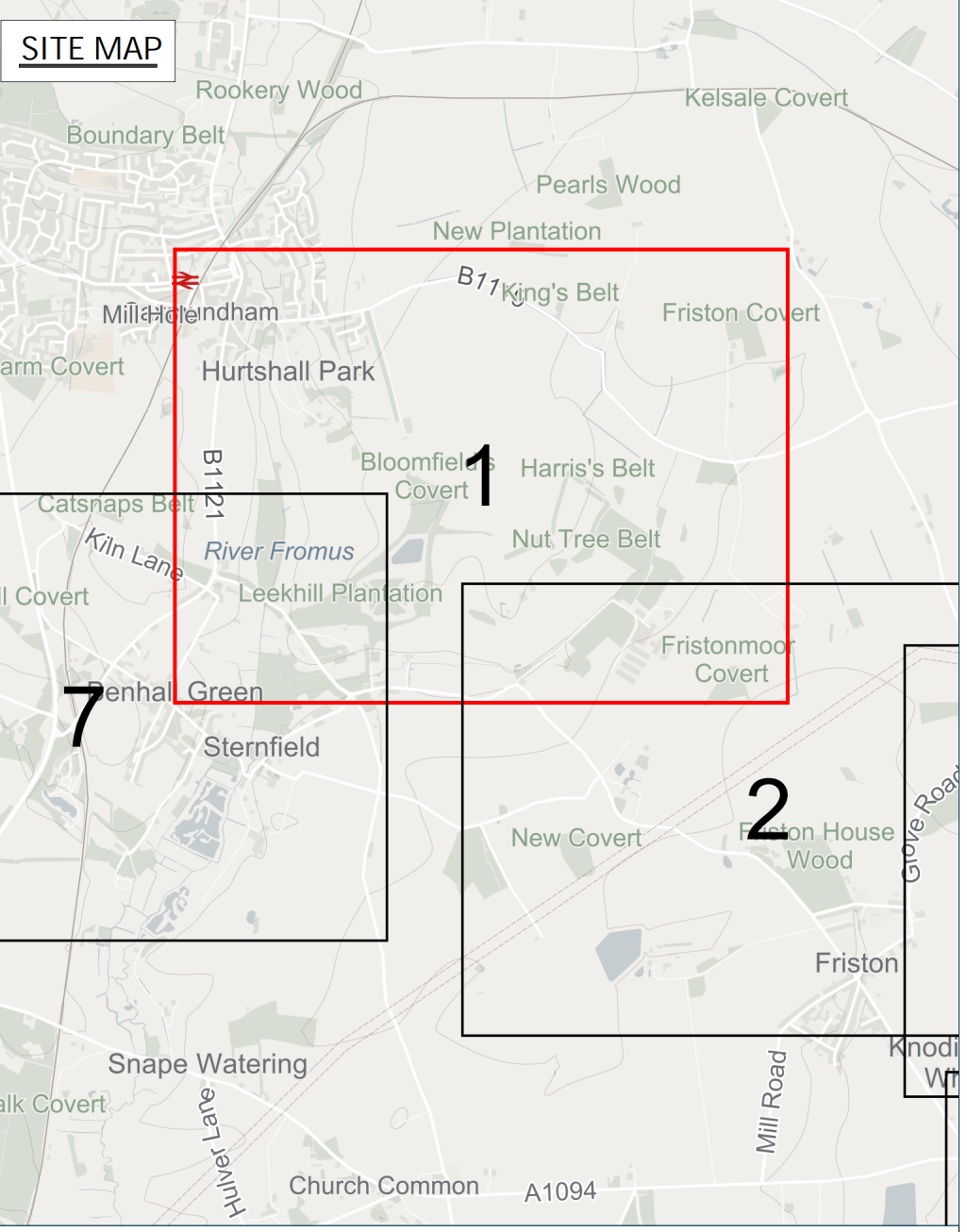
THE NATIONAL GRID (SEA LINK) ORDER  
 PINS APPLICATION NUMBER: EN020026  
 LAND PLANS - SUFFOLK  
 REGULATION 5(2)(i)-(iii)  
 KEY PLAN 1 OF 1



Application Number:		EN020026	
National Grid Drawing Reference:		DCO/SK/P/SS/0100	
Scale:	Sheet Size:	Sheet:	Issue:
1:12,500	A0	KEY PLAN 1 of 1	F



THE NATIONAL GRID (SEA LINK) ORDER  
 PINS APPLICATION NUMBER: EN020026  
 LAND PLANS - SUFFOLK  
 REGULATION 5(2)(i)-(iii)  
 SHEET 1 OF 7  
 IN THE DISTRICT OF EAST SUFFOLK DISTRICT COUNCIL



Application Document 2.3.1

- Legend**
- Order Limits
  - Class 1. Compulsory Acquisition of land
  - Class 2. Compulsory Acquisition of Rights - Overhead Line
  - Class 3. Compulsory Acquisition of Rights - Underground Cable System
  - Class 4. Compulsory Acquisition of Rights - Construction Compound
  - Class 5. Compulsory Acquisition of Rights - Access
  - Class 6. Compulsory Acquisition of Rights - Drainage
  - Class 7. Compulsory Acquisition of Rights - Mitigation
  - Class 8. Temporary use for Construction, Mitigation, Maintenance, and Demurrings of Redundant Infrastructure
  - Class 9. Temporary Use for Access
  - Class 10. Land that is not subject to powers of acquisition nor temporary use

- Notes**
1. This plan is scaled at paper size A0, therefore any prints taken at smaller sizes will affect accuracy of the measurement units and should not be scaled against.
  2. Land Parcels only appear inside the cut lines. Classes extending beyond cut lines do not show land parcel boundaries.
  3. For further information in regard to what the plans are showing please see 'Guide to the Plans' (Document Ref 2.1)

Coordinate System: British National Grid  
 Sheet X Centroid Coordinate: 639687 Sheet Y Centroid Coordinate: 262330

BACKGROUND MAPPING INFORMATION HAS BEEN REPRODUCED FROM THE OSNEXUS SERVICE BY PERMISSION OF OSNEXUS. THE CONTROLLER OF HIS MAJESTY'S STATIONERY OFFICE. OSNEXUS CONSORTIUM (OSNEXUS) LIMITED. © 2006 OSNEXUS.

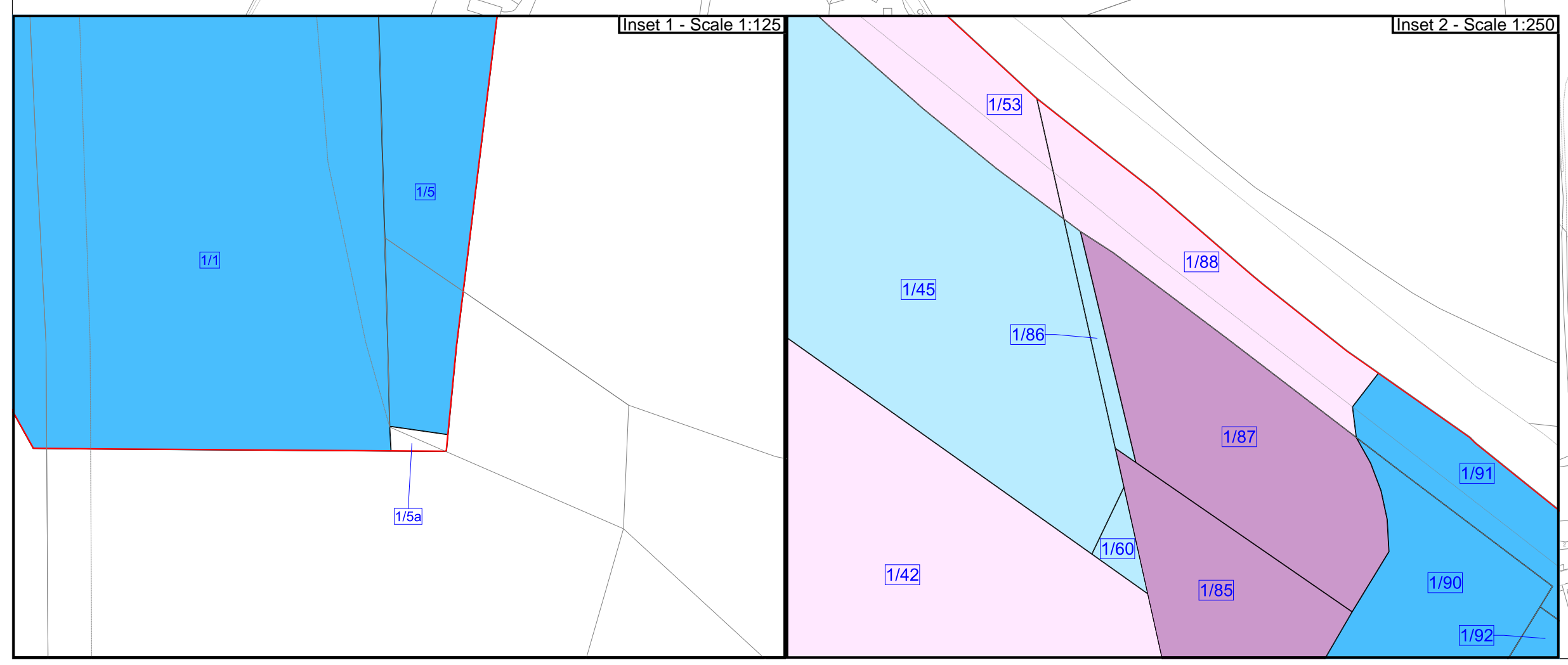
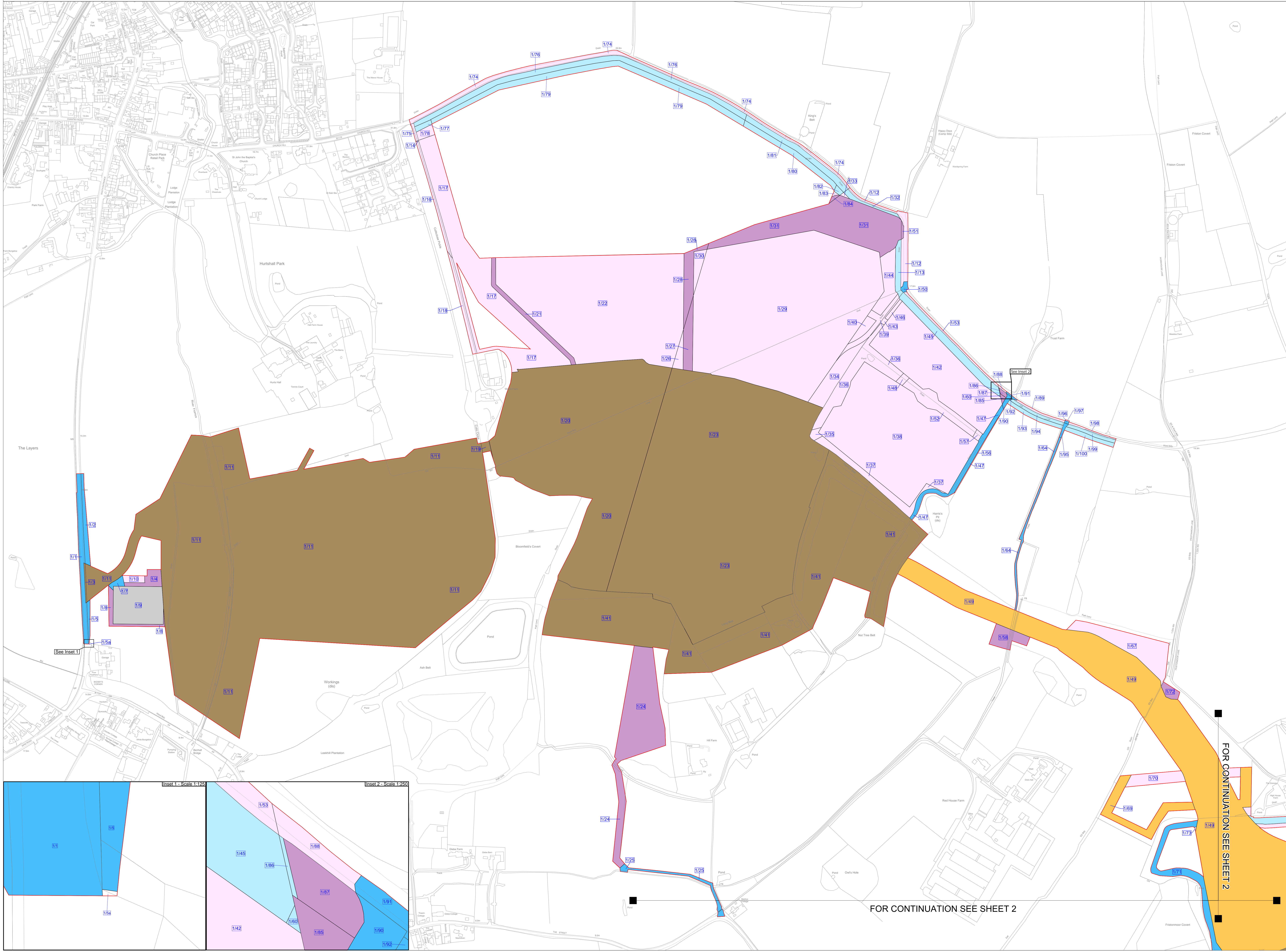
Issue	Date	Remarks	Drawn	Checked	Approved
F	06/03/2026	For Deadline 5	FMA	HKO	UJO
E	10/02/2026	For Deadline 4	ZHU	CFO	UJO
D	08/01/2025	For Deadline 3	BMC	CFO	UJO
C ver 2	21/11/2025	Change Request Version	HDA	ZHU	UJO
C	14/11/2025	For Deadline 1	HDA	ZHU	UJO
B	23/10/2025	For Deadline A	HDA	ZHU	UJO
A	06/03/2025	For Submission	FMA	CFO	UJO

THE NATIONAL GRID (SEA LINK) ORDER  
 PINS APPLICATION NUMBER: EN020026  
 LAND PLANS - SUFFOLK  
 REGULATION 5(2)(i)-(iii)  
 SHEET 1 OF 7  
 IN THE DISTRICT OF  
 EAST SUFFOLK DISTRICT COUNCIL

**nationalgrid**

Application Number: EN020026  
 National Grid Drawing Reference: DCO/SLP/PS/0101

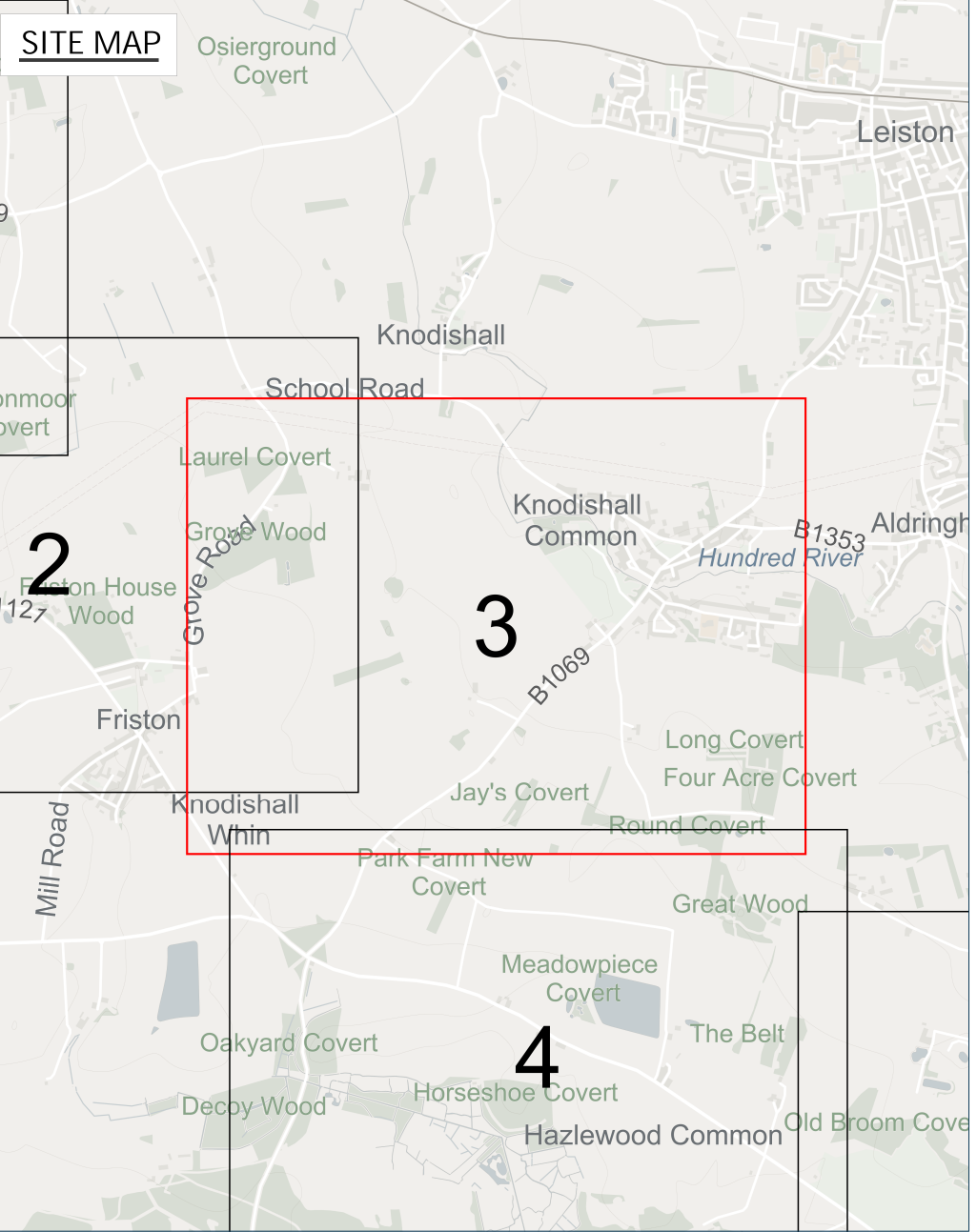
Scale	Sheet Size	Sheet	Issue
1:2,500	A0	SHEET 1 OF 7	F



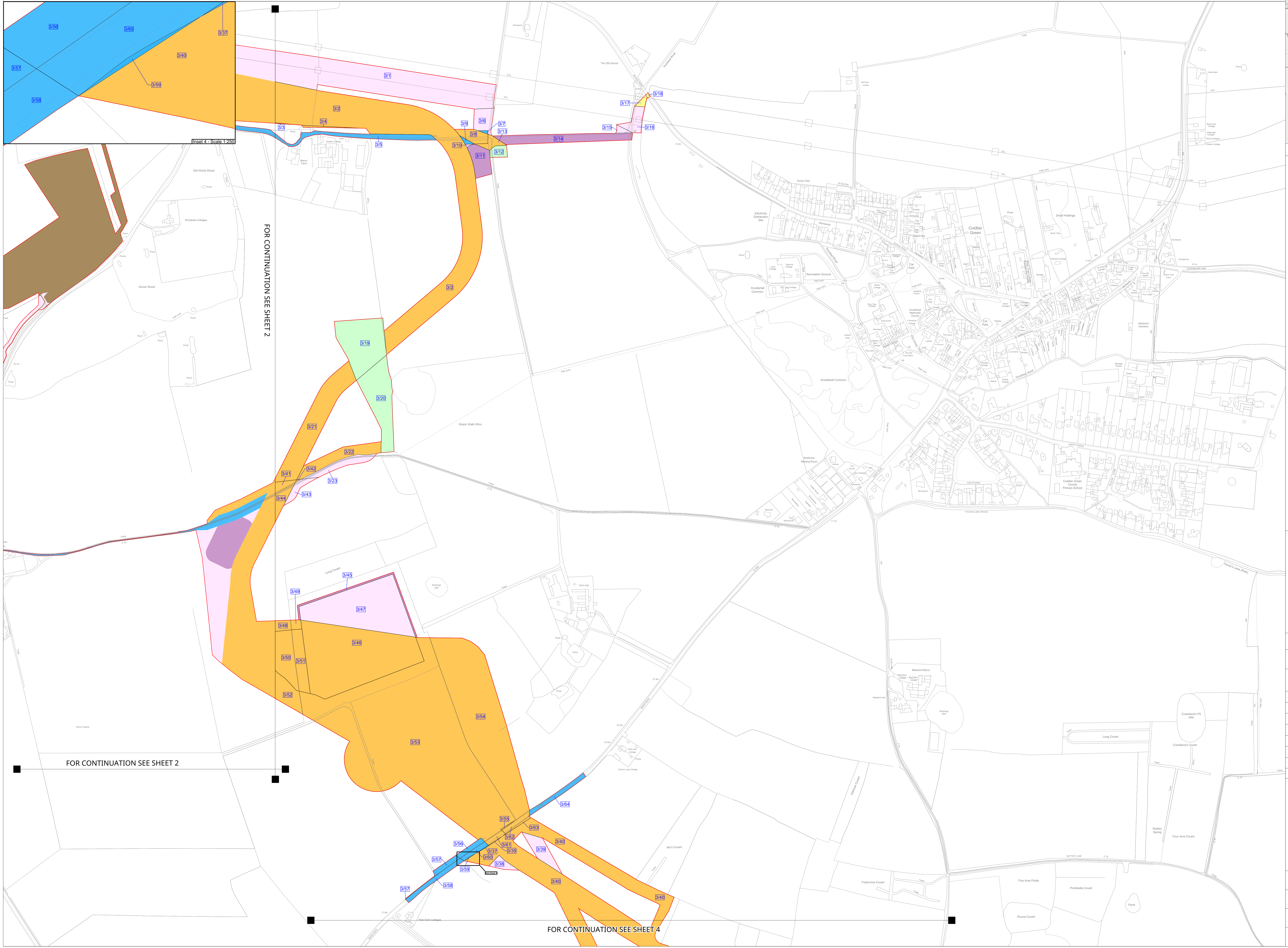




THE NATIONAL GRID (SEA LINK) ORDER  
 PINS APPLICATION NUMBER: EN020026  
 LAND PLANS - SUFFOLK  
 REGULATION 5(2)(i)-(iii)  
 SHEET 3 OF 7  
 IN THE DISTRICT OF EAST SUFFOLK DISTRICT COUNCIL



Application Document 2.3.1



Inset 4 - Scale 1:250

FOR CONTINUATION SEE SHEET 2

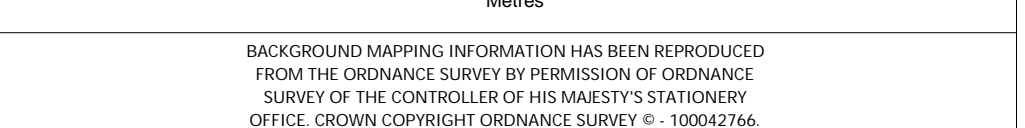
FOR CONTINUATION SEE SHEET 2

FOR CONTINUATION SEE SHEET 4

- Legend**
- Order Limits
  - Class 1. Compulsory Acquisition of land
  - Class 2. Compulsory Acquisition of Rights - Overhead Line
  - Class 3. Compulsory Acquisition of Rights - Underground Cable System
  - Class 4. Compulsory Acquisition of Rights - Construction Compound
  - Class 5. Compulsory Acquisition of Rights - Access
  - Class 6. Compulsory Acquisition of Rights - Drainage
  - Class 7. Compulsory Acquisition of Rights - Mitigation
  - Class 8. Temporary use for Construction, Mitigation, Maintenance, and Demolition of Redundant Infrastructure
  - Class 9. Temporary Use for Access
  - Class 10. Land that is not subject to powers of acquisition nor temporary use

- Notes**
1. This plan is scaled at paper size A0, therefore any prints taken at smaller sizes will affect accuracy of the measurement units and should not be scaled against.
  2. Land Parcels only appear inside the cut lines. Classes extending beyond cut lines do not show land parcel boundaries.
  3. For further information in regard to what the plans are showing please see 'Guide to the Plans' (Document Ref 2.1)

Coordinate System: British National Grid  
 Sheet X Centroid Coordinate: 642735 Sheet Y Centroid Coordinate: 260670



BACKGROUND MAPS INFORMATION HAS BEEN REPRODUCED FROM THE OSNAMES SERVICE BY PERMISSION OF OSNAMES SURVEY OF THE CONTROLLER OF HIS MAJESTY'S STATIONERY OFFICE. OSNAMES COPYRIGHT OSNAMES SERVICE © 1999/2004.

Issue	Date	Remarks	Drawn	Checked	Approved
F	06/03/2026	For Deadline 5	FMA	HKO	SAN
E	05/02/2026	For Deadline 4	HDA	HKO	SAN
D	07/01/2026	For Deadline 3	HDA	HKO	SAN
C ver 2	21/11/2025	Change Request Version	HDA	ZHU	LJO
C	14/11/2025	For Deadline 1	HDA	ZHU	LJO
B	23/10/2025	For Deadline A	HDA	ZHU	LJO
A	06/03/2025	For Submission	FMA	ZHU	SAN

THE NATIONAL GRID (SEA LINK) ORDER  
 PINS APPLICATION NUMBER: EN020026  
 LAND PLANS - SUFFOLK  
 REGULATION 5(2)(i)-(iii)  
 SHEET 3 OF 7  
 IN THE DISTRICT OF  
 EAST SUFFOLK DISTRICT COUNCIL

**nationalgrid**

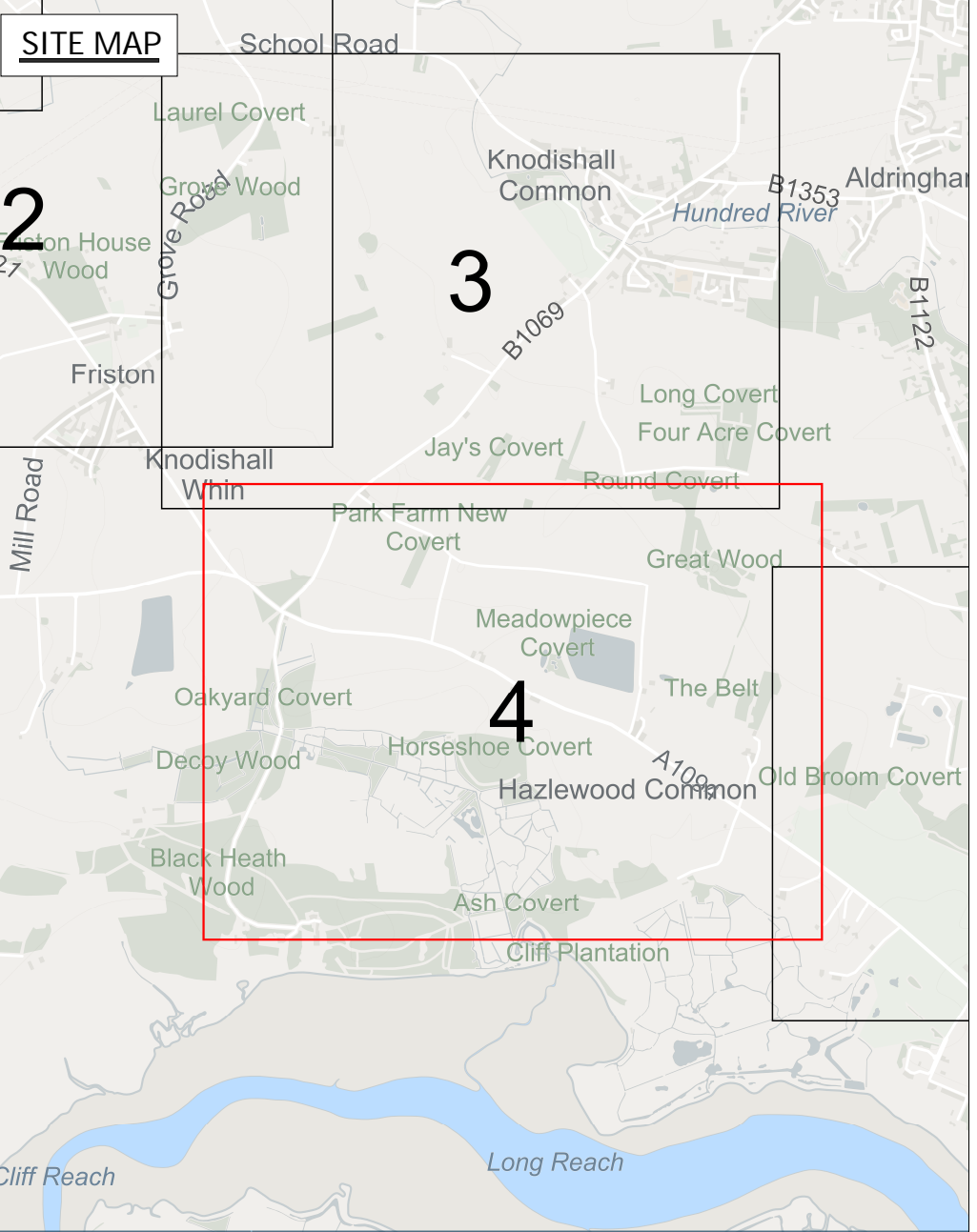
Application Number: EN020026  
 National Grid Drawing Reference: DCO/SL/PPS/0103

Scale	Sheet Size	Sheet	Issue
1:2,500	A0	SHEET 3 OF 7	F



THE NATIONAL GRID (SEA LINK) ORDER  
 PINS APPLICATION NUMBER: EN020026  
 LAND PLANS - SUFFOLK  
 REGULATION 5(2)(i)-(iii)  
 SHEET 4 OF 7  
 IN THE DISTRICT OF EAST SUFFOLK DISTRICT COUNCIL

FOR CONTINUATION SEE SHEET 3



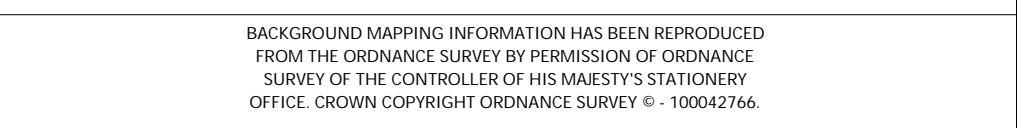
Application Document 2.3.1

Legend

- Order Limits
- Class 1. Compulsory Acquisition of land
- Class 2. Compulsory Acquisition of Rights – Overhead Line
- Class 3. Compulsory Acquisition of Rights – Underground Cable System
- Class 4. Compulsory Acquisition of Rights – Construction Compound
- Class 5. Compulsory Acquisition of Rights – Access
- Class 6. Compulsory Acquisition of Rights – Drainage
- Class 7. Compulsory Acquisition of Rights – Mitigation
- Class 8. Temporary use for Construction, Mitigation, Maintenance, and Demolition of Redundant Infrastructure
- Class 9. Temporary Use for Access
- Class 10. Land that is not subject to powers of acquisition nor temporary use
- Mean High Water Spring (MHWS)
- Mean Low Water Spring (MLWS)

- Notes
1. This plan is scaled at paper size A0, therefore any prints taken at smaller sizes will affect accuracy of the measurement units and should not be scaled against.
  2. Land Parcels only appear inside the cut lines. Classes extending beyond cut lines do not show land parcel boundaries.
  3. For further information in regard to what the plans are showing please see 'Guide to the Plans' (Document Ref 2.1)
  4. Where the MHWS and MLWS coincide at the scale of the plans only the MHWS is shown.

Coordinate System: British National Grid  
 Sheet X Centroid Coordinate: 642931 Sheet Y Centroid Coordinate: 258875



BACKGROUND MAPS INFORMATION HAS BEEN REPRODUCED FROM THE OSNEXUS SOURCE BY PERMISSION OF OSNEXUS SURVEY OF THE CONTROLLER OF HIS MAJESTY'S STATIONERY OFFICE UNDER CORONATION COPYRIGHT 2004.

Issue	Date	Remarks	Drawn	Checked	Approved
F	06/03/2026	For Deadline 5	FMA	HKO	SAN
E	05/02/2026	For Deadline 4	HDA	HKO	SAN
D	07/01/2026	For Deadline 3	HDA	HKO	SAN
C ver 2	21/11/2025	Change Request Version	HDA	ZHU	LJO
C	14/11/2025	For Deadline 1	ZHU	CFD	LJO
B	23/10/2025	For Deadline A	ZHU	CFD	LJO
A	06/03/2025	For Submission	AKS	CFD	LJO

THE NATIONAL GRID (SEA LINK) ORDER  
 PINS APPLICATION NUMBER: EN020026  
 LAND PLANS - SUFFOLK  
 REGULATION 5(2)(i)-(iii)  
 SHEET 4 OF 7  
 IN THE DISTRICT OF  
 EAST SUFFOLK DISTRICT COUNCIL



Application Number: EN020026

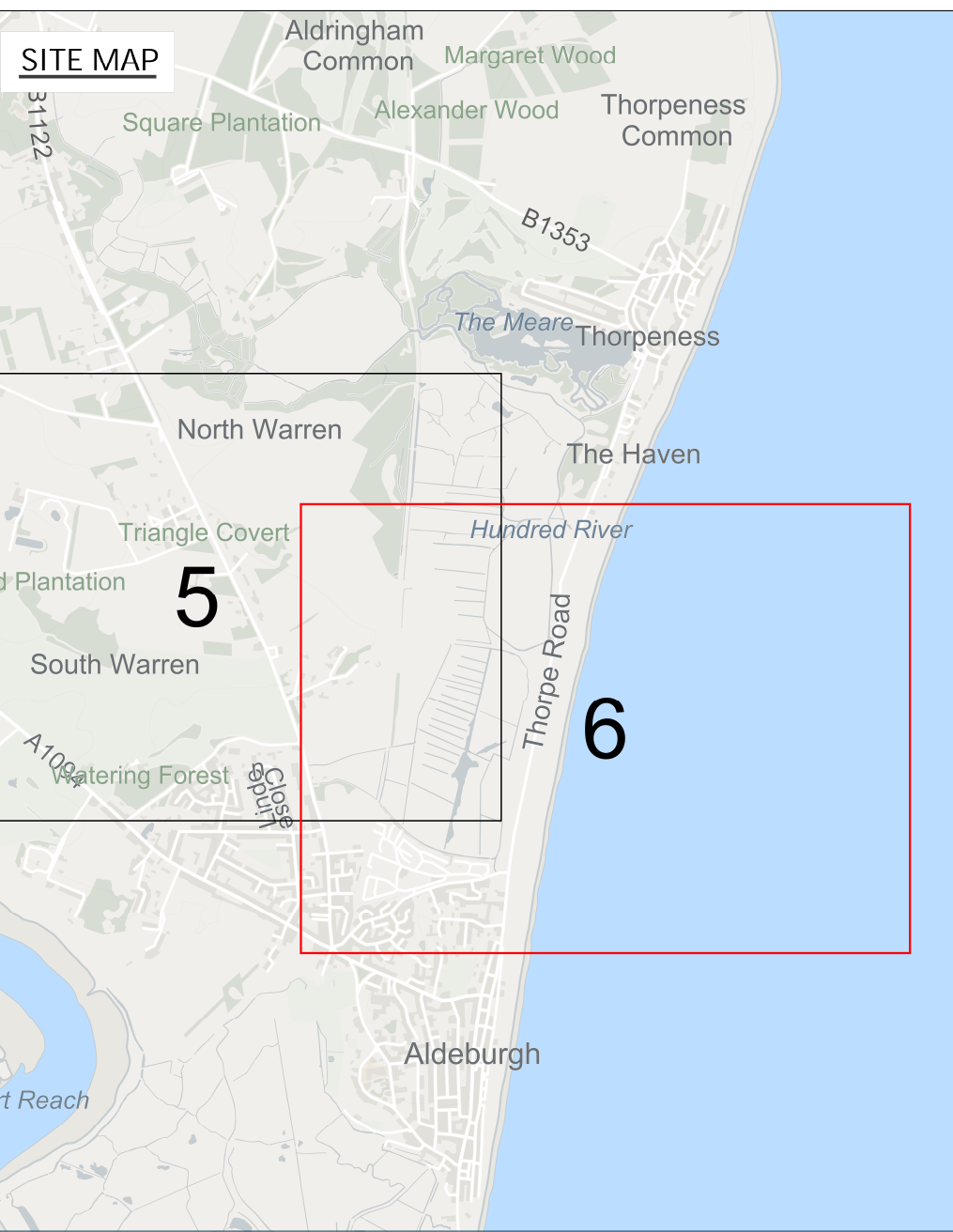
National Grid Drawing Reference: DCO/SL/PPS/0104

Scale	Sheet Size	Sheet	Issue
1:2,500	A0	SHEET 4 OF 7	F





THE NATIONAL GRID (SEA LINK) ORDER  
 PINS APPLICATION NUMBER: EN020026  
 LAND PLANS - SUFFOLK  
 REGULATION 5(2)(i)-(iii)  
 SHEET 6 OF 7  
 IN THE DISTRICT OF EAST SUFFOLK DISTRICT COUNCIL



Application Document 2.3.1

Legend

- Order Limits
- Class 1. Compulsory Acquisition of land
- Class 2. Compulsory Acquisition of Rights – Overhead Line
- Class 3. Compulsory Acquisition of Rights – Underground Cable System
- Class 4. Compulsory Acquisition of Rights – Construction Compound
- Class 5. Compulsory Acquisition of Rights – Access
- Class 6. Compulsory Acquisition of Rights – Drainage
- Class 7. Compulsory Acquisition of Rights – Mitigation
- Class 8. Temporary use for Construction, Mitigation, Maintenance, and Demolition of Redundant Infrastructure
- Class 9. Temporary Use for Access
- Class 10. Land that is not subject to powers of acquisition nor temporary use
- Local Authority Boundary
- Mean High Water Spring (MHWS)
- Mean Low Water Spring (MLWS)

Notes

1. This plan is scaled at paper size A0, therefore any prints taken at smaller sizes will affect accuracy of the measurement units and should not be scaled against.
2. Land Parcels only appear inside the cut lines. Classes extending beyond cut lines do not show land parcel boundaries
3. For further information in regard to what the plans are showing, please see 'Guide to the Plans' (Document Ref 2.1)
4. Where the MHWS and MLWS coincide at the scale of the plans only the MHWS is shown.

Coordinate System: British National Grid  
 Sheet X Centroid Coordinate: 647021      Sheet Y Centroid Coordinate: 257977

BACKGROUND MAPS INFORMATION HAS BEEN REPRODUCED FROM THE ORDNANCE SURVEY BY PERMISSION OF ORDNANCE SURVEY OF THE CONTROLLER OF HIS MAJESTY'S STATIONERY OFFICE. ORDNANCE SURVEY LICENSE NUMBER: 100020014.

Issue	Date	Remarks	Drawn	Checked	Approved
F	06/03/2026	For Deadline 5	FMA	HKO	SAN
E	05/02/2026	For Deadline 4	HDA	HKO	SAN
D	07/01/2026	For Deadline 3	HDA	HKO	SAN
C ver 2	21/11/2025	Change Request Version	HDA	ZHU	LJO
C	18/11/2025	For Deadline 1	MBR	ZHU	LJO
B	23/10/2025	For Deadline A	MBR	ZHU	LJO
A	06/03/2025	For Submission	AKS	CFO	LJO

**Title**  
 THE NATIONAL GRID (SEA LINK) ORDER  
 PINS APPLICATION NUMBER: EN020026  
 LAND PLANS - SUFFOLK  
 REGULATION 5(2)(i)-(iii)  
 SHEET 6 OF 7  
 IN THE DISTRICT OF  
 EAST SUFFOLK DISTRICT COUNCIL

**nationalgrid**

Application Number: EN020026

National Grid Drawing Reference: DCO/SLP/PS/0106

Scale	Sheet Size	Sheet	Issue
1:2,500	A0	SHEET 6 OF 7	F

